

සබරගමුව පළාත් අධ්‍යාපන දෙපාර්තමේන්තුව  
சபரகமுவ மாகாண கல்வித் திணைக்களம்  
Sabaragamuwa Provincial Department of Education

දෙවන වාර පරීක්ෂණය 2018  
இரண்டாம் தவணைப் பரீட்சை 2018  
Second Term Test 2018

13 ශ්‍රේණිය  
தரம் 13  
Grade 13

භූගෝල විද්‍යාව  
Geography

I II  
I II

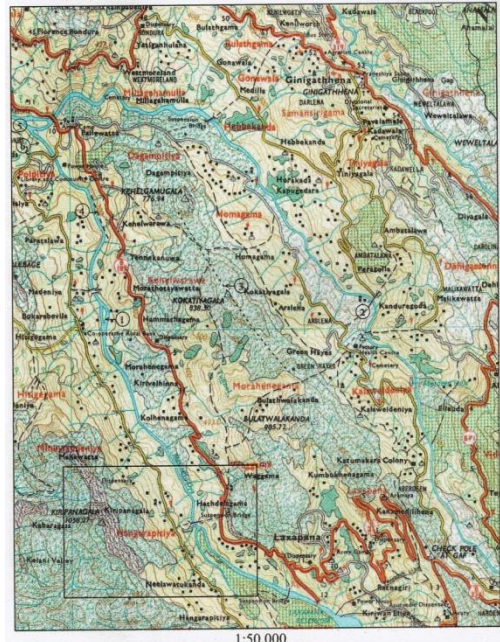
පැය තුනයි  
Three hours

- This question paper has 3 parts. I, II, III
- Part I question is compulsory have to answer all 3 parts A, B, C
- Answer two questions from part II and two questions from part III
- Total number of questions to supply answer is 5

**Part I**

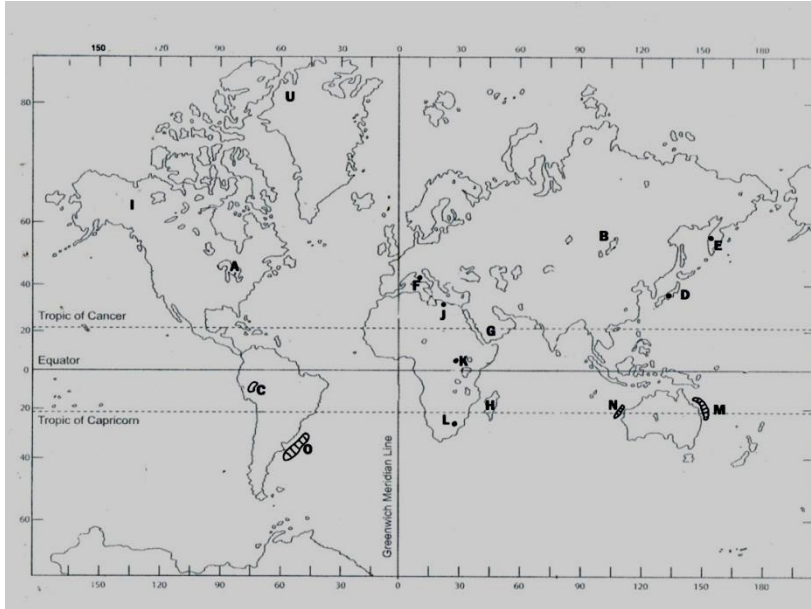
A Study the 1:50,000 to prographical map provided and with the help of it answer the questions given below.

1. What is the boundary shown by number – 1  
( district boundary / Provincial boundary G.S. Division)
2. Number 2 indicates.  
( Urban boundary/ foot parth/ boundary of a forest)
3. Number 3 indicate type of forest is  
(Grass and / forest/ shrubs)
4. The slope which is indicated by number 4 is  
( steep slope/ Gentle slope/ concave slope)
5. i. Name the public service centers which is indicated by the letter "A"  
ii. Which land form is show by the number 5  
iii. Which crop is cultivated in north eastern region.
6. Which physical feature defies the administrative boundary at which is shown by No- 6
7. What is the guide value of "D"



B

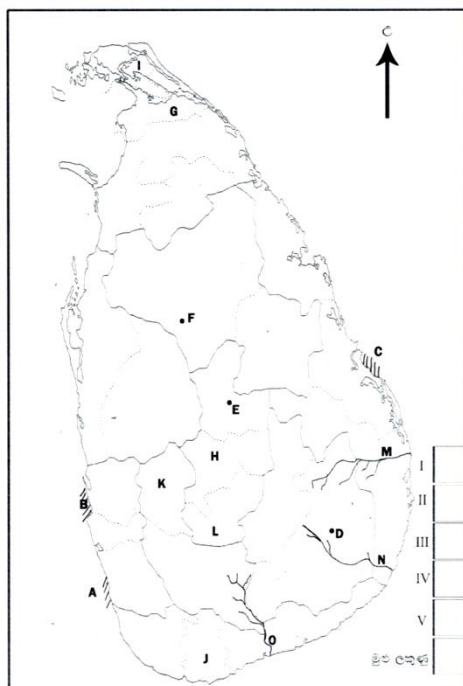
1. Which letter from A, B, C indicates the Ural mountain which separates Europe and Asia.
2. Which letter from D,E,F indicates the Island Taiwan..
3. Which letter from G, H,I indicates the river which is situated in North America.
4. Which letter from J, K, L indicates the Majon wheat producy country.
5. Which letter from M,N,O indicates Hegla Island among the other Islands.



i	
ii	
iii	
iv	
v	
Total Marks	

C. With the help of map marking techniques mark and name the items given from I-V on the Sri Lankan Map provided.

- i. Which letter indicates “bentota Beach” among A, B, B
- ii. Which letter indicates “Kabalin needya” among D, E, F
- iii. Which letter indicates the districts of grapes and straw berury cultivation.
- iv. Which letter indicates the district of up county tea cultivation in the map among J, K, L
- v. Which letter Indicates the Kumbuk Oya mong M,N, O



i	
ii	
iii	
iv	
v	
Total Marks	

## Part II

Answer four questions only.

(02) A.

- i. Name the two divisions of the earth according to its composition. (2 Marks)
- ii. Name three special features of the troposphere. (3 Marks)
- iii. A. Name a benefit received by the living beings on earth from the ozone layer (2 Marks)

B. Explain giving two examples the impact of human activities in damaging the ozone layer. (2 Marks)

(03) i. a) A paddy producing country in Asia

b) a Paddy producing country in out of Asia. (2 Marks)

ii. Name three factors which influenced paddy cultivation (3 Marks)

iii. a) write two factors which has influenced paddy cultivation. in Sri Lanka. (1 Marks)

b) Explain one of the reasons (4 Marks)

(04) i. a) Name two locational factors of an industry. (2 Marks)

b) Which factor has influenced the industrial sector in the recent past (1 Marks)

ii. Name two production industries in the world. (2 Marks)

iii. a) Name two problems related to production industry. (1 Marks)

b) Describe briefly the new trends in the industrial sector in Sri Lanka. (4 Marks)

(05) i. a) Name a place of tropical rainforest Distributed area in the world. (1 Marks)

b) Name a place of temperate forest distributed area in the world. (1 Marks)

ii. Write two each problems related to human and physical activities in the tropical rain forest (3 Marks)

Marks)

iii. a) Write two ways of protecting of fauna and flora in the tropical rainforest. (2 Marks)

b) Describe one of the above mentioned reasons. (3 Marks)

(06) i. Write the two classification of natural resources (2 Marks)

ii. a) Name two metallic minerals

b) Which type of soil is suitable for the cultivation of tea, Rubber, coconut, coffee, cocoa, clove, cardamom (3 Marks)

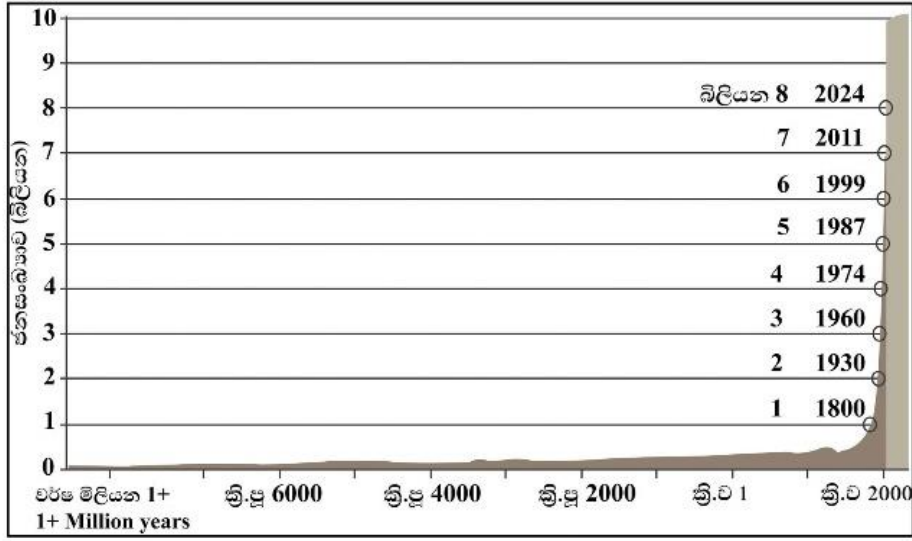
iii. a) Write two factors that contribute to the formation of soil. (1 Marks)

b) Explain two steps which can be taken to conserve soil (4 Marks)

(07) i. a) Name the two identifiable periods in the growth of world population in the given diagram. (1 Marks)

b) Write the factor clearly that led to the differences in population growth during the second period. (1 Marks)

- ii. Write three reasons for the reduction of population in developed countries. (3 Marks)
- iii. a) Mention two measures that could be taken to minimize the inequalities in the distribution of population in Sri Lanka.. (2 Marks)
- b) Explain one of the above mentioned measures. (3 Marks)



- (08) i. a) The best indicator to measure the development of a country is the human development index give reasons to justify this statement.. (2 Marks)
- b) Write three human development index (3 Marks)
- ii. Write two recent development activities in Sri Lanka (2 Marks)
- iii. Explain briefly about knowledge based Development (3 Marks)

(mrs.Farina-Saheera m.m.v0716867578)