



PROVINCIAL DEPARTMENT OF EDUCATION NORTH WESTERN PROVINCE

THIRD TERM TEST - 2018

GEOGRAPHY

Grade 07

Two Hours

Name / Index No. :

PART - I

- Answer all questions on this paper itself.
 - Select the most suitable answer and write it on the given space for question no. 01 to 05.
- 01 23½ North latitude is known as
(tropic of capricorn / Tropic of cancer / equator)
- 02 29% of the surface of the Earth is covered by
(land / water / forests)
- 03 All the coastal states were granted the ownership of a limit of 12 nautical miles from the coast. It is known as
(territorial sea limit / contagious zone / Exclusive economic zone)
- 04 which frequently face flood is flown by separating the districts Colombo and Galle.
(Daduruoya / Kelani ganga / Kalu ganga)
- 05 which is a Hindu religious institute is located in Jaffna penisular.
(Koneshwaram kovil / Madu church / Nallur kovil)
- Study the following statements and put (✓) if they are correct, if not put (✗) for question no. 06 to 10.
- 06 There are 360 longitudanal lines around the geographical globe. (.....)
- 07 The length from point Pedro to Dondra head of Sri Lanka is 224km. (.....)
- 08 Throny bushes and scrubs can be seen around the lagoons and river mouths. (.....)
- 09 Sinharaja forest is a natural world heritage of Sri Lanka. (.....)
- 10 Showing the direction on any map is compulsory. (.....)

● **Underline the most suitable answer for question no. 11 to 15.**

11 The two rivers that separates the dry zone and the west zone are,

- (1) Malwathu oya and Daduru oya (2) Daduru oya and Walawe river
(3) Mahaweli river and Daduru oya (4) Kala oya and Walawe river

12 A district that Earthslips are occurred mostly in Sri Lanka is,

- (1) Kegalle (2) Kurunegala (3) Gampaha (4) Ampara

13 The area where live indigenous people who are adapted to the modern society is,

- (1) Mahiyanganaya (2) Bimthenna (3) Hennanigala (4) Dambana

14 The landscape that change frequently due to the floods and Earth slips is,

- (1) Landscape of dry zone. (2) Landscape of wet zone.
(3) Landscape of the coastal belt. (4) Landscape of the mountainous areas.

15 British islands are belonged to the,

- (1) Continent of Europe (2) Continent of Africa
(3) Continent of Asia (4) Continent of North America

● **Write the most suitable answer on the given space for question No 16 to 20.**

16 Although the Earth is considered a spherical object, it is not a full

17 Showing the location of a country with reference to longitudes and latitudes is called the

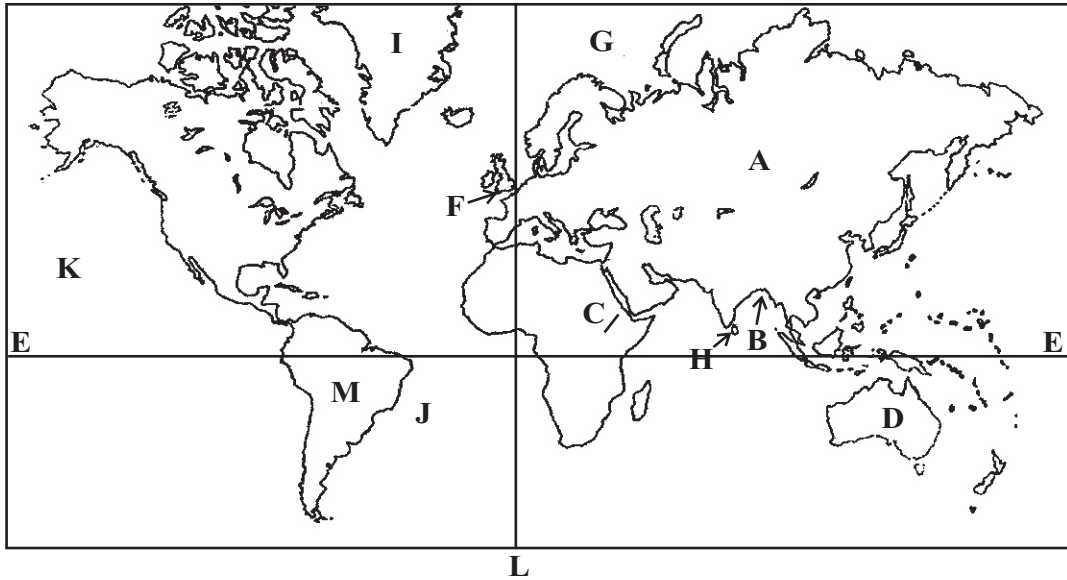
18 The catastrophic Tsunami that affected Sri Lanka on 26th December resulted massive destruction of lives and property.

19 The world heritages of Sri Lanka can be divided into two such as man-made and heritages.

20 Sri Lanka is located in the Zone.

- Answer 05 questions including the first question.

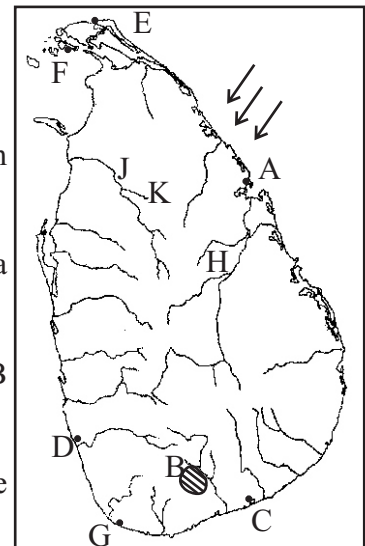
01 (1) Answer the questions using the given map of the world.



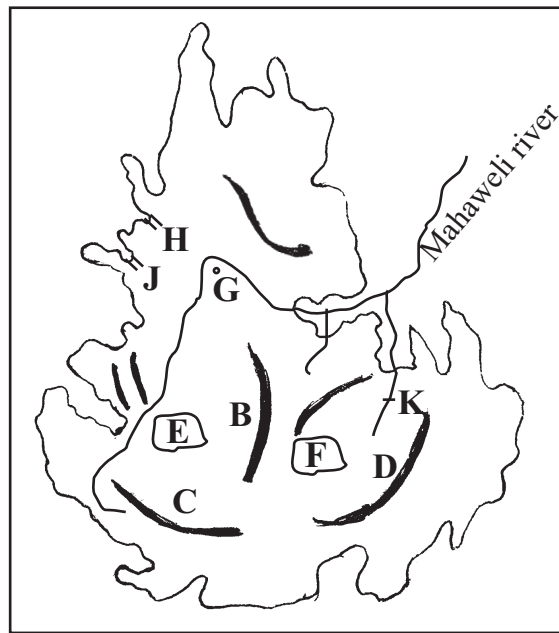
1. The letter that shows the continent of Asia is
2. The latitudinal line shown by E-E is
3. The islands that are shown by letter F are islands.
4. The sea area that is shown by letter B is
5. Letter C shows the Sea.
6. Pacific ocean, the largest ocean in the world is shown by letter
7. Letter 'L' shows the longitude.
8. The smallest continent in the world is shown by letter (08m.)

(2) Study the following map of Sri Lanka and answer the questions.

1. Letter E shows the point. (01m.)
2. Letter F shows the island. (01m.)
3. Letter G shows the beach which is an attractive beach. (01m.)
4. The disaster that frequently faced by the people in the area shown by letter C is. (01m.)
5. Write the relief zones that the places shown by letter A and B belonged. (02m.)
6. Write 02 specific features of the Climate that can be seen in the area shown by letter J. (02m.)



02 Following map shows the Landscape of the hilly area of Sri Lanka.



- (i) Name the letters that shows the Piduruthalagala and Namunukula mountain ranges. (02m.)
- (ii) Name the following places.
 - (1) Plateaus shown by letters E & F.
 - (2) Town shown by letter 'G'.
 - (3) Gap shown by letter 'H'.
 - (4) Waterfall shown by letter 'K'. (05m.)
- (iii) Write 02 cultivated crops and 02 climatic features of this area. (04m.)

03 (i) Write 3 reasons for climatic changes from following processes. (03 m)

Burning fossil fuel, Pollution of drinking water, coastal erosion, warming up of the atmosphere, eruption of volcanoes, less harvest of agricultural crops, destruction of lives of property, clearance of forests, destruction of coastal industries, scarcity of water, spread of epidemics.

(ii) Select 4 affects to Sri Lanka due to the climatic changes. (04 m)

(iii) Write 2 steps that can be taken to minimize the following natural disasters.

- Drought
- Flood (04 m)

- 04 (i) Name the districts shown by 1, 2, 3, 4 and write the natural disaster that above mentioned districts are faced, abundantly. (03m.)
- (ii) Write one each the impacts on the environment due to the following natural disasters. (04m.)



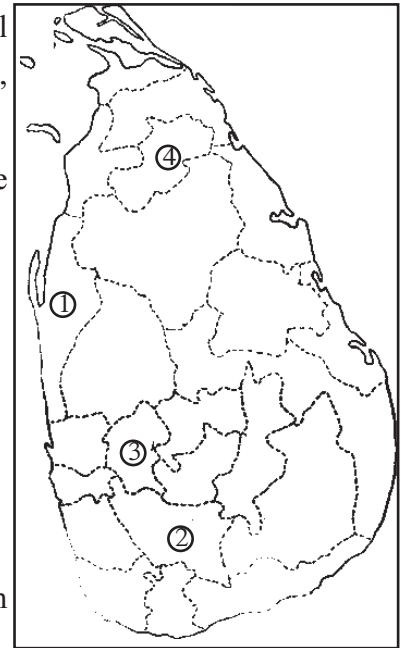
A



B



C

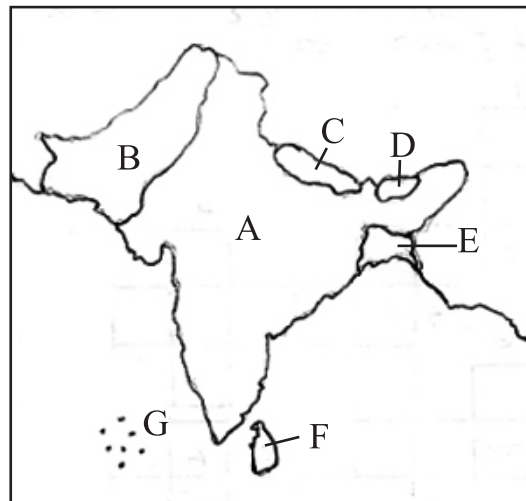


- (iii) Followings are some human activities and name one each harms due to them. (04m.)

- Firing the forests in hilly areas.
- Reclamation of lowlands.
- Insufficient research before doing constructions.
- add waste to water.

(04m.)

- 05 Answer the following questions using the given map of South Asia.



- (i) The largest country in the South Asia is shown by letter (02m.)
- (ii) Write the letter and name the country which has the highest literacy level in this region. (02m.)
- (iii) Letter B shows the country that has the highest level of the infant mortality rate. Name the country. (02m.)
- (iv) Letter G shows the country that has the highest life expectancy at birth. Name the country. (02m.)
- (v) Write 03 reasons for increasing the literacy level of Sri Lanka. (03m.)

06 Complete the puzzel.

(11m.)

Down

- (1) Name for the ability to write and read letters.
- (2) A man made sacred town among cultural heritages.
- (3) A relief feature in the central hills.
- (4) Identification of a country in relation to the location of surrounding countries, continents, seas and oceans is called location.
- (5) A main mountain range in the central hills.

Across

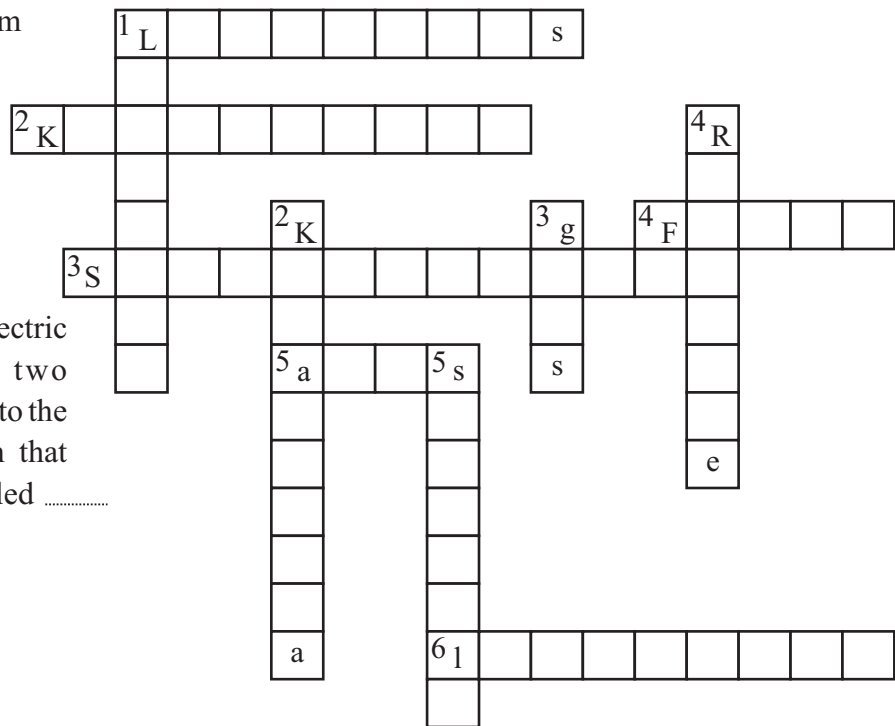
- (1) The imaginary lines drawn from West to East in the geographical globe is called.....
- (2) Free trade zone of Sri Lanka is in

(3) The width of Sri Lanka measured from Colombo to

(4) A natural disaster that affects to Sri Lanka

(5) The Earth rotates around it

(6) Discharge of an electric current between two opposite charges due to the electric phenomenon that occur in a cloud is called



07 (i) Following information shows about the using of maps. Match them.

(07m.)

1. Photocopying
2. 1 : 50,000
3. Identifying the places in the map
4. Use a tissue paper
5. Relief and drainage
6. Location according to the grid
7. Conventional signs

- A Copying a map
- B Scale of a map
- C Direction of a map
- D Index
- E Key

(ii) Write 01 each uses of drawing scale and the direction on a map.

(04m.)

ANSWER PAPER - PART I

- (01) Tropic of cancer (02) Land (03) Territorial sea (04) Kelani river (05) Nallur kovil
 (06) ✓ (07) ✗ (08) ✗ (09) ✓ (10) ✓ (11) 2 (12) 1 (13) Hennanigala
 (14) landscape of wet zone (15) continent of Europe (16) Sphere (17) Specific location
 (18) 26th December 2004 (19) natural (20) Tropical

(2 x 20 = 40 marks)

PART - II

- 01 (1) 1. A 2. equator 3. British islands 4. Bay of Bengal
 5. Red sea 6. K 7. Greenwich meridian 8. D (08m.)
- (2) 1. Point Pedro (01m.) 2. Kaits (01m.) 3. Hikkaduwa (01m.) 4. drought (01m.)
 5. A - Coastal belt B - Intermediate plain (02m.)
 6. High temperature, less rainfall, high wind (02m.)
- 02 (i) B and D (02m.)
 (ii) E - Hatton F - Welimada H - Galagedara
 G - Kandy K - Dunhida (05m.)
 (iii) ● Crops - Tea, Rubber, flowers, fruits ● Climate - Cool climate, mist, humidity (04m.)
- 03 (i) Burning fossil fuel, warming of atmosphere, eruption of volcanoes, clearance of forests. (03m.)
 (ii) Give marks except above facts (04m.)
 (iii) Give marks for the relevant answer (04m.)
- 04 (i) 1. Puttalam - drought 2. Rathnapura - flood
 3. Kegalle - Earthslips 4. Vavunia - Storms (04m.)
 (ii) Give marks for writing impact on environment due to Earth slips, flood & Tsunami. (03m.)
 (iii) ● Earthslips, filled reservoirs, scarcity of water.
 ● drought, block the water ways etc.,
 ● flood, block the water ways.
 ● Pollution of water, scarcity of drinking water (04m.)
- 05 (i) A (02m.) (ii) G - Maldives (02m.) (iii) Pakistan (02m.) (iv) Maldives (02m.)
 (v) Free education / give text books and uniforms freely / have more education opportunities. (02m.)
- 06 Down -
 (1) Literacy (2) Kataragama (3) gaps (4) Relative (5) Samanala
Across -
 (1) Latitudes (2) Katunayaka (3) Sangamankanda (4) Flood (5) axis
 (6) lightning
- 07 (i) 1. A 2. B 3. C 4. A
 5. D 6. E 7. D (07m.)
 (ii) Give marks for writing correct uses. (04m.)